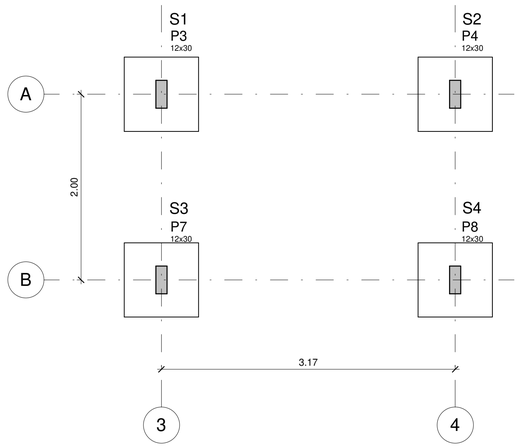


## SAPATAS
1 : 30

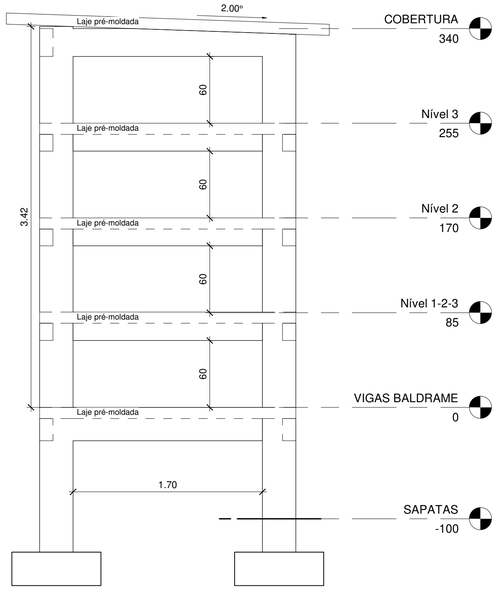


## Vista Direita
1 : 25

## FORMA SAPATAS
S1=S2=S3=S4=S5=S6=S7=S8

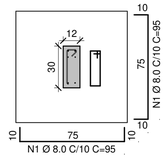


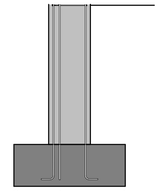


## FORMA SAPATAS
1 : 20

PILARES
P1=P2=P3=P4=P5=P6=P7=P8




## PILARES
1 : 20

VIGAS NÍVEL 1, 2, 3 E COBERTURA

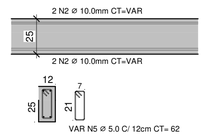


VIGAS BALDRAME

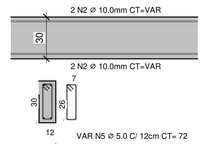


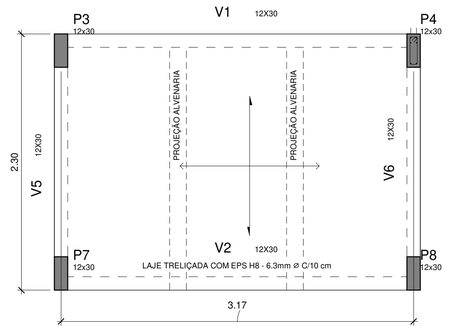


## VIGAS BALDRAME
1 : 25

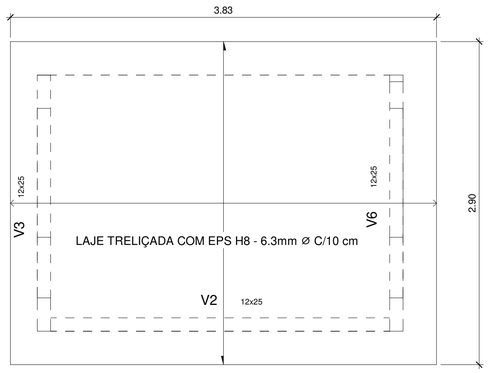


## COBERTURA
1 : 25

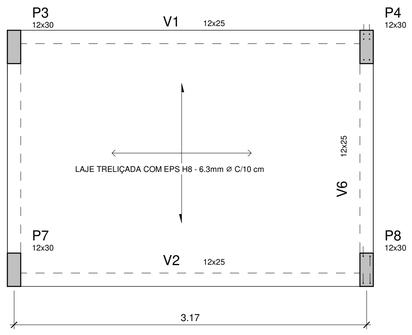


## Nível 1-2-3
1 : 25

# PROJETO GAVETÁRIO CEMITÉRIO MUNICIPAL

## PROJETO ESTRUTURAL

PLANTA BAIXA E DETALHAMENTO ESTRUTURAL

ENDEREÇO: RUA GENEROSO HIDELFONSO DE OLIVEIRA - CENTRO - BOM RETIRO/SC

| ESCALA: INDICADAS | PRANCHA : 2 | ÁREA TOTAL:7,59 m² |
|---|---|---|
| DATA: ABRIL/2026 | | |

Documento assinado digitalmente
SUSANY BONIN CABRAL
Data: 01/06/2026 16:54:49-0300
Verifique em https://validar.iti.gov.br

Autor do Projeto/ Resp.Técnico

SUSANY BONIN CABRAL
CREA/SC 182999-1

**PREFEITURA MUNICIPAL DE BOM RETIRO**
**Secretaria Municipal de Administração e Fazenda**
**Setor de Engenharia e Fiscalização de Obras**
Avenida Major Generoso, 350 - Centro, Bom Retiro, SC
Contato: (49) 99840-5971 - (49) 3277-0183

PREFEITURA BOM RETIRO

| PROCESSO Nº | OBS.: |
|---|---|